


14、两兄弟屿	北纬 30°10. 1'	东经 122°56. 7'
15、渔山列岛	北纬 28°53. 3'	东经 122°16. 5'
16、台州列岛(1)	北纬 28°23. 9'	东经 121°55. 0'
17、台州列岛(2)	北纬 28°23. 9'	东经 121°55. 0'



11、中建岛(4) 北纬 15°46.5'

东经 111°01.5'


(Translation)


**Declaration of the Government of the People's Republic of China on
the Baselines of the Territorial Sea of the People's Republic of China**

24. Daganshan
25. Nannengliedao (1)

23°31.9'N
117°41.3'E

117°41.3'E





1. Shandonggaojiao(1)	37°24,0' N	122°42,3' E
2. Shandonggaojiao(2)	37°23,7' N	122°42,3' E
3. Moyedao(1)	36°57,8' N	122°34,2' E
4. Moyedao(2)	36°55,1' N	122°32,7' E
5. Moyedao(3)	36°53,7' N	122°31,1' E

26. November 1968

1968



22. Beijiao(8)	17°06,9' N	111°32,0' E
23. Zhaoshudao(1)	16°59,9' N	112°14,7' E
24. Zhaoshudao(2)	16°59,7' N	112°15,6' E
25. Zhaoshudao(3)	16°59,4' N	112°16,6' E
26. Beidao	16°58,4' N	112°18,3' E
27. Zhongdao	16°57,6' N	112°19,6' E
28. Nandao	16°56,9' N	112°20,5' E
1. Dongdao(1)	16°40,5' N	112°44,2' E