


DESCRIPTION







FIRST SCHEDULE
(regulation 3)

Government Notices 2005

No.	Location	WGS 84 geographical coordinates	
		Latitude South	Longitude East
A49	South Island reef point	10° 27'26.5"	56° 40'07.6"
A50	South Island reef point	10° 28'46.5"	56° 40'39.5"





CHAGOS ARCHIPELAGO

Basepoints

2005-01-01

1076


Government Notices 2005

No.	Location	WGS 84 geographical coordinates	
		Latitude South	Longitude East

Egmont Islands, Danger Island, Eagle Islands & Three Brothers Island

Egmont Islands

C48	Ile Sudest reef point south east	06° 41' 42"	71° 23' 42"
C49	Ile Sudest reef point east	06° 41' 28"	71° 23' 51"
C50	Ile Sudest closing line terminal east	06° 39' 42"	71° 22' 55"



1100 01 — Medical coordinators


RODRIGUES ISLAND

Basepoints


N

Location

WGS 84 geographical coordinates




No. _____




1080

Government Notices 2005


No.	Location	WGS 84 geographical coordinates
		Latitude South Longitude East






ILE TROMELIN

No





1084


Government Notices 2005

RODRIGUES ISLAND

From

To

Date



DEPARTMENT OF...