


The Constitution of the Democratic Republic of Timor-Leste provides in article 4, paragraph 2, that the law must establish and define the extent and the limit of the territorial waters, the exclusive economic zone and the rights of Timor-Leste in the contiguous zone and continental shelf.


The Constitution further provides that such matter shall fall under the exclusive legislative competence of the National Parliament, even if initiated by the Government (article 97, paragraph 1, subparagraph c), and article 115, paragraph 2, subparagraph a)).

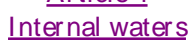
Under the terms of article 92 and of article 95, paragraph 2, subparagraph b), of the Constitution of the Democratic Republic of Timor-Leste, the National Parliament enacts the following, which shall have the force of law:

For the purposes of the present Law:

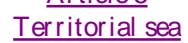
- (a) "Baselines" means the baselines from which the width of the territorial sea is measured, as referred to in articles 2 and 3 of the present Law;
- (b) "Contiguous zone" means the contiguous zone of Timor-Leste, as referred to in article 6 of the present Law;
- (c) "Continental shelf" means the continental shelf of Timor-Leste, as set out in article 8 of the present Law;
- (d) "Territory of Timor-Leste" includes the eastern part of the Timor Island, the enclave of Oe-Cusse Ambeno, the island of Ataúro and the isle of Jaco, as well as other islands and natural formations constituting dependencies susceptible of appropriation;
- (e) "Exclusive economic zone" means the maritime zone beyond the territorial sea of Timor-Leste and adjacent thereto, as established in article 7 of the present Law;
- (f) "Internal waters" means the internal waters of the territory of Timor-Leste, as referred to in article 4 of the present Law;
- (g) "Low-tide line" means the low-tide line of the seashores of the territory of Timor-Leste, as shown in official larger-scale maps officially recognized by the Government of Timor-Leste;
- (h) "Minister" means the Minister as may be designated by the Prime Minister to have competence in matters of maritime spaces and borders of Timor-Leste and of jurisdiction thereover;
- (i) "Nautical mile" means the international nautical mile of 1,852 metres;
- (j) "Territorial sea" means the territorial sea of Timor-Leste, as referred to in article 5 of the present Law.

- 
1. Without prejudice to the provisions of article 3, the normal baseline for measuring the width of the territorial sea of Timor-Leste shall be the low-tide line along the coast of the territory of Timor-Leste.
 2. Permanent port facilities situated farther away from the coast, which form an integral part of the port system, shall be considered to be a part of the coast.

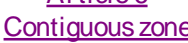
- 
1. If a river flows directly into the sea, the baseline shall be a straight line drawn across the mouth of the river between the limit points of the low-tide line of its banks.
 2. Without prejudice to the applicable norms of international law, if the sinuosity of the coast forms a bay, the baseline shall be a straight-line segment between the natural entry points into the bay on the low-tide line.
 3. Paragraph 2 above shall not apply to "historic bays", and the Minister may declare a bay as a "historic bay" and define the outer limits of the bay in question.



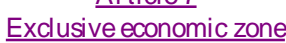
The outer limit of the internal waters of the territory of Timor-Leste shall be the baseline from which the width of the territorial sea of Timor-Leste is measured.



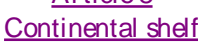
The outer limit of the territorial sea of Timor-Leste shall be defined by a line in which each of the points is situated at a distance of twelve nautical miles from the nearest point of the baseline.



The outer limit of the contiguous zone of Timor-Leste shall be defined by a line in which each of the points is situated at a distance of twenty-four nautical miles from the nearest point of the baseline.



The outer limit of the exclusive economic zone of Timor-Leste shall be defined by a line in which each of the points is situated at a distance of two hundred nautical miles from the nearest point of the baseline.



The outer limit of the continental shelf of Timor-Leste shall be defined by a line in which each of the points is situated at a distance of two hundred nautical miles from the nearest point of the baseline or by the outer edge of

the continental margin, in case the continental margin is located at a distance exceeding two hundred nautical miles from the baseline.



territorial sea, the exclusive economic zone and the continental shelf or, where appropriate, lists of geographic coordinates of points where it is specifically mentioned the geodesic origin of those lines, which shall be duly publicized, and a copy of each of those maps or lists shall be deposited with the Secretary-General of the United Nations, as soon as the international law instruments referred to in article 12 below are received into the internal legal system.

The competent organs of sovereignty shall, within a reasonable period of time, through appropriate constitutional and legal mechanisms, promote the approval of, accession to and ratification of the treaties, conventions, agreements and protocols that exist in the area of the law of the sea, particularly the United Nations Convention on the Law of the Sea of 10 December 1982, concluded in Montego Bay, Jamaica, and the Agreement on the Implementation of Part XI of the same United Nations Convention on the Law of the Sea of 10 December 1982.

The present Law shall take effect as from 20 May 2002.

Passed on 23 July 2002.

The Speaker of the National Parliament

Francisco Guterres 'Lú-Olo'

Promulgated on 24 August 2002.

To be published.

The President of the Republic

José Alexandre Gusmão 'Kay Rala Xanana Gusmão'