



FOREWORD

This is the tenth issue of the Law of the Sea Information Circular (LOSIC), a periodic publication of the Division for Ocean Affairs and the Law of the Sea (DOALOS), Office of


United Nations Secretariat of Ocean Affairs, New York, New York. It contains information on actions


TABLE OF CONTENTS


Page


INFORMATION RELATING TO THE CONVENTION THE AGREEMENT RELATING

~~RECAPITULATIVE INFORMATION ON SUBMISSIONS BY STATES~~








































[Extremely faint and mostly illegible text block covering the majority of the page]








NAURU

M 7 N 23 1000 LOS (Maritime Zone)


NAURU

M 7 N 23 1000 LOS (Maritime Zone)



BELGIUM

BELGIQUE




EQUATORIAL GUINEA

**M.Z.N. 25. 1999. LOS (Maritime Zone
Notification) 2 June 1999**

GUINÉE ÉQUATORIALE

**M.Z.N. 25. 1999. LOS (Notification Zone
Maritime) 2 juin 1999**



JAPAN

**M.Z.N. 26. 1999. LOS (Maritime Zone
Notification) 3 June 1999**

Deposit by Japan of charts showing the straight

JAPON

**M.Z.N. 26. 1999. LOS (Notification Zone
Maritime) 3 juin 1999**

Déposé par le Japon de cartes marines indiquant les



PAKISTAN

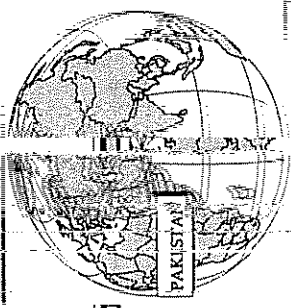
**M.Z.N. 27. 1999. LOS (Maritime Zone
Notification) 4 June 1999**

Deposit by Pakistan of the list of geographical
coordinates of points for the drawing of the straight

PAKISTAN

**M.Z.N. 27. 1999. LOS (Notification Zone
Maritime) 4 juin 1999**

Dépôt par le Pakistan d'une liste de coordonnées
géographiques des points pour tracer les lignes de



PAKISTAN's Maritime Claim

Legend
— Strait of Hormuz

Project: F0314
Date: Dec 1980
Scale: 1:500,000

IRAN

INDIA

Ch of Kutch

Maritime limits shown on this map are not subject to the endorsement of the United Nations.

The boundaries and designations shown on this map do not imply official endorsement or acceptance by the United Nations.

Maritime limits based on geodesic coordinates

Illustrated by the United Nations Office of Legal Affairs

United Nations Office of Legal Affairs

60°

64°

68°

the S.

to

to

I. N. S. E

A.

P.

S.

2

1

PAKISTAN

JAPAN

M.Z.N. 28. 1999. LOS (Maritime Zone
Notification) 28 June 1999

Deposit by Japan of charts showing the straight

JAPON

M.Z.N. 28. 1999. LOS (Notification Zone
Maritime) 28 juin 1999

Dépôt par le Japon de cartes marines indiquant les


CHILE

CHILI

MEXICO, LOS ANGELES

MEXICO, LOS ANGELES

191



URUGUAY

URUGUAY

MAY 20 1960 LOS ANGELES



II. List of experts for the purposes of article 2 of Annex VIII (Special Arbitration) to the Convention



