

■ **IF ANY INFORMATION CONTAINED IN THIS LAW OF THE SEA INFORMATION CIRCULAR**

## FOREWORD

This is the sixteenth issue of the Law of the Sea Information Circular (LOSIC), a periodic publication of the Division for Ocean Affairs and the Law of the Sea (DOALOS), Office of Legal Affairs. Its objective is to communicate to all States and entities information on actions taken by States Parties in implementing the United Nations Convention on the Law of the Sea (the Convention), in particular regarding the deposit obligation, as well as to report on activities undertaken by DOALOS in this respect.

The purpose of LOSIC is also to assist States Parties to the Convention to discharge their obligations by giving due publicity to information in accordance with the Convention. This is of particular importance to coastal States, which are obliged under the Convention, *inter alia*, to give due publicity with regard to (i) charts and lists of geographical coordinates (articles 16(2), 47(9), 75(2), 76(9) and 84(2)); (ii) laws and regulations relating to innocent passage (article





**I. INFORMATION RELATING TO THE CONVENTION, THE AGREEMENT RELATING TO THE IMPLEMENTATION OF PART XI OF THE CONVENTION AND THE AGREEMENT FOR THE IMPLEMENTATION OF THE PROVISIONS OF THE CONVENTION RELATING TO THE CONSERVATION AND MANAGEMENT OF STRADDLING FISH STOCKS AND HIGHLY MIGRATORY FISH STOCKS**

A. Status of the Convention and of the Agreements

1. Table recapitulating the status of the Convention and of the related Agreements, as at 31 October 2002

United Nations Convention on  
the Law of the Sea

State or entity

---

for the implementation of the provisions of  
Convention relating to the conservation and  
management of straddling fish stocks and highly  
migratory fish stocks  
(entered into force as from 11 December 2001)

---



Agreement for the implementation of the provisions of

State or entity	United Nations Convention on the Law of the Sea (in force as from 16 November 1994)	Agreement relating to the implementation of Part XI of the Convention (in force as from 28 July 1996)
-----------------	---	---



Agreement for the implementation of the provisions of

State or entity	United Nations Convention on the Law of the Sea (in force as from 16 November 1994)	Agreement relating to the implementation of Part XI of the Convention (in force as from 28 July 1996)
-----------------	---	---


United Nations Convention on  
the Law of the Sea

State or entity

State or entity	United Nations Convention on the Law of the Sea (in force as from 16 November 1994)	Agreement relating to the implementation of Part XI of the Convention (in force as from 28 July 1996)	Agreement for the implementation of the provisions of the Convention relating to the conservation and management of straddling fish stocks and highly migratory fish stocks (in force as from 11 December 2001)
-----------------	---	---	---














*Italicized text* indicates non-members of the United Nations;






**Shaded row** indicates landlocked States

Signature   
(☐ - declaration)

Ratification; formal  
confirmation(fc); accession(a);

su67 -44 T474(arc0Src0Srcss(nsT474nsT4747(a4(e);on-)J 7(1 1 Tf324 0500 Tc0 Tw(J)j7TT18 1 Tf06933 0 TD-00053 Tc000023 Tw(t)1688( d1TJ7-)-5(0d(n)517(e)51718

State or entity	United Nations Convention on the Law of the Sea (in force as from 16 November 1994)		Agreement relating to the implementation of Part XI of the Convention (in force as from 28 July 1996)		Agreement for the implementation of the provisions of the Convention relating to the conservation and management of straddling fish stocks and highly migratory fish stocks (in force as from 11 December 2001)	
	Signature  (☐ - declaration)	Ratification; formal confirmation(fc); accession(a); succession(s); (☐ - declaration)	Signature 	Ratification; formal confirmation(fc); accession(a); definitive signature(ds); participation(p); <sup>1</sup> simplified procedure (sp); <sup>2</sup>	Signature  (☐ - declaration or statement)	Ratification; accession(a) <sup>3</sup> (☐ - declaration)
Syrian Arab Republic						
Tajikistan						
Thailand						
The former Yugoslav Republic of Macedonia		19 August 1994 (s)		19 August 1994 (p)		
Timor-Leste						
Togo		16 April 1985		28 July 1995 (sp)		
Tonga		2 August 1995 (a)		2 August 1995 (p)		31 July 1996
Trinidad and Tobago		25 April 1986		28 July 1995 (sp)		
Tunisia		☐24 April 1985		24 May 2002		
Turkey						
Turkmenistan						
Tuvalu						
Uganda						









State or entity	United Nations Convention on the Law of the Sea (in force as from 16 November 1994)		Agreement relating to the implementation of Part XI of the Convention (in force as from 28 July 1996)		Agreement for the implementation of the provisions of the Convention relating to the conservation and management of straddling fish stocks and highly migratory fish stocks (in force as from 11 December 2001)	
	Signature  (☐ - declaration)	Ratification; formal confirmation(fc); accession(a); succession(s); (☐ - declaration)	Signature 	Ratification; formal confirmation(fc); accession(a); definitive signature(ds); participation(p); <sup>1</sup> simplified procedure (sp); <sup>2</sup>	Signature  (☐ - declaration or statement)	Ratification; accession(a) <sup>3</sup> (☐ - declaration)
United Kingdom		☐25 July 1997 (a)		25 July 1997		☐10 December 2001 <sup>5</sup>

<sup>5</sup> On 4 December 1995, the Agreement was signed by the Government of the United Kingdom of Great Britain and Northern Ireland on behalf of Bermuda, British Indian Ocean Territory, British Virgin Islands, Falkland Islands, Pitcairn Islands, South Georgia and the South Sandwich Islands, St. Helena including Ascension Island, and Turks and Caicos Islands. Further, in a communication received on 19 January 1996, the Government of the United Kingdom informed the Secretary-General that the

**United Nations Convention on  
the Law of the Sea**  
(in force as at 14 June 1982)

State or entity



State or entity	United Nations Convention on the Law of the Sea (in force as from 16 November 1994)		Agreement relating to the implementation of Part XI of the Convention (in force as from 28 July 1996)		Agreement for the implementation of the provisions of the Convention relating to the conservation and management of straddling fish stocks and highly migratory fish stocks (in force as from 11 December 2001)	
	Signature  (☐ - declaration)	Ratification; formal confirmation(fc); accession(a); succession(s); (☐ - declaration)	Signature 	Ratification; formal confirmation(fc); accession(a); definitive signature(ds); participation(p); <sup>1</sup> simplified procedure (sp); <sup>2</sup>	Signature  (☐ - declaration or statement)	Ratification; accession(a) <sup>3</sup> (☐ - declaration)
Uruguay	<input type="checkbox"/>	<input type="checkbox"/> 10 December 1992			<input type="checkbox"/>	<input type="checkbox"/> 10 September 1999
Uzbekistan						
Vanuatu		10 August 1999		10 August 1999(p)		
Venezuela						
Viet Nam		<input type="checkbox"/> 25 July 1994				
Yemen	<input type="checkbox"/>	<input type="checkbox"/> 21 July 1987				
Yugoslavia	z					

2. Settlement of disputes mechanism

a) Settlement of disputes mechanism under the Convention:

Choice of procedure under article 287 and optional exceptions to applicability of Part XV, Section 2, of the Convention under article 298 of the Convention

Articles 287 and 298 of the Convention read as follows:



---

--	--	--	--



---

--	--	--	--

--	--	--	--	--	--	--	--

upon signature and ratification)

In matters relating to the prompt release of detained vessels and (

---

--	--	--	--



- b) Settlement of disputes mechanism under the Agreement for the Implementation of the Provisions of the Convention relating to the Conservation and Management of Straddling Fish Stocks and Highly Migratory Fish Stocks:  
Choice of procedure and optional exceptions to applicability of Part XV of the Convention under article 30 of the Agreement

Article 30 of the Agreement for the Implementation of the Provisions of the Convention relating to the Conservation and Management of Straddling Fish Stocks and Highly Migratory Fish Stocks reads as follows:

*Article 30*  
*Procedures for the settlement of disputes*

1. The provisions relating to the settlement of disputes set out in Part XV of the Convention apply *mutatis mutandis*



## II. OBLIGATIONS OF DEPOSIT AND DUE PUBLICITY

Coastal States, under article 16, paragraph 2, article 47, paragraph 9, article 75, paragraph 2, and article 84, paragraph 2, of UNCLOS, are required to deposit with the Secretary-General of the United Nations charts showing straight baselines and archipelagic baselines as well as the outer limits of the territorial sea, the exclusive economic zone and the continental shelf; alternatively, the lists of geographical coordinates of points, specifying the geodetic datum, may be substituted. Coastal States are also required to give due publicity to all these charts and lists of geographical coordinates. Furthermore, under article 76, paragraph 9, coastal States are required to deposit with the Secretary-General charts and relevant information permanently describing the outer limits of the continental shelf extending beyond 200 nautical miles. In this case, due publicity is to be given by the Secretary-General. Together with the submission of their charts and/or

with illustrative maps are then published in the *Law of the Sea Bulletin*.

In addition, States continue to discharge their obligations of due publicity regarding sea lanes and traffic separation schemes under articles 22, 41 and 53 of UNCLOS, inter alia, through IMO, which provides for the adoption of ships' routeing systems under SOLAS regulation V/8 and the adoption or amendment of traffic separation schemes (TSS) in rules 1 (d) and 10 of Convention on the International Regulations for Preventing Collisions at Sea, 1972 (COLREG). Guidelines and criteria developed by IMO for the adoption of routeing measures are contained in the IMO General Provisions on Ship's Routeing (IMO Assembly resolution A.572 (14), as amended). These measures include traffic separation schemes (TSS), two-way routes, recommended tracks, areas to be avoided, inshore traffic zones, roundabouts, precautionary areas and deep-water routes. Information on recent new and amended traffic separation schemes and associated routeing measures is contained in annex 18 to the report of the Maritime Safety Committee on its 73rd session (MSC 73/21/Add.3).

Accordinglye-10.72e2.1(s)5.o8.7(lpn)8.6( ta Sttedbe co)21.3(i)58.6(yg)8.7(lta Stted-11.23 )TJ0 -1.1566 TD00.0060 Tc0.2

- ◆ Maritime Zone Notification (M.Z.N. 39. 2002. LOS of 20 June 2002) regarding the deposit by **Norway**, in accordance with article 16, paragraph 2, of the Convention, of the list of geographical coordinates of points as specified in the Regulations relating to the baselines for determining the extent of the territorial sea around mainland Norway, as laid down by Royal Decree of 1 June 2002;
- ◆ Maritime Zone Notification (M.Z.N. 40. 2002. LOS of 20 September 2002) regarding the deposit by **Norway**, in accordance with article 16, paragraph 2, of the Convention, of the list of geographical coordinates of points as specified in the Regulations relating to the limit of the Norwegian territorial sea around Jan Mayen, as laid down by Royal Decree of 30 August 2002;
- ◆ Maritime Zone Notification (M.Z.N. 41. 2002. LOS of 8 October 2002) regarding the deposit by **Papua New Guinea**



	Deposit of the lists of geographical coordinates of points for the drawing of the limits of the exclusive economic zone and the lateral limits of the territorial sea, with an illustrative map	16(2); 75(2)	M.Z.N. 25. 1999. LOS of 2 June 1999	10	Illustrative map in LOSIC No. 10 Map at DOALOS/OLA Act in <u>Law of the Sea Bulletin</u> No. 40
	Deposit of a map (provisional) and of a list of geographical coordinates (straight baselines; outer limits of the territorials)	16(2)	M.Z.N. 8. 1996. LOS of 21 July 1996	4 and 9	<u>Law of the Sea Bulletin</u> No. 29; Illustrative map in LOSIC No. 9 Map at DOALOS/OLA

Deposit of charts showing the straight baselines

G4(n)218,196(1)11025.56(1)16(2)1221(e)47(e)56(1)47(7)56(e)54(6)48(1)51(7)3(1)19.08 008(1)-0(195v(e)-04(00.2.841)-0.9(h)Octob)19.8(e)-0.2(r P)10.8

	Deposit of various charts and geographical coordinates, as contained in: - Presidential Decree 830 of 22 May 1969; - Decree of the President of the Republic 816 of 26 April 1977; - Law 347 of 3 June 1978; - Law 348 of 3 June 1978; - Law 107 of 2 March 1987 (published in Regular Supplement to the G.U. 70 of 25 March 1987); - Law 59 of 11 February 1989; - Law 147 of 12 April 1995 (published in Regular Supplement to the G.U. 99 of 29 April 1995); - Law 290 of 23 May 1980 (published in Regular Supplement to the G.U. 181 of 3 July 1980);	16(2); 84(2)	M.Z.N. 5. 1996. LOS of 19 April 1996	3 and 9	Charts at DOALOS/OLA Illustrative map in LOSIC No. 9 Decree No. 816 of 1977 in BL 2/, p. 201
	Deposit of lists of geographical coordinates (archipelagic basepoints)	47(9)	M.Z.N. 11. 1996. LOS of 16 October 1996	5 and 9	Law of the Sea Bulletin





--	--	--	--	--

Deposit of charts (outer limits of the continental shelf and the exclusive economic zone) and confirmation (deposit) of lists of geographical coordinates (straight baselines), as contained in:

- Royal Decree of 12 July 1935, relating to the Baselines for the Norwegian Fishery Zone as





--	--	--	--	--	--

Laws and regulations applicable to innocent passage through the territorial sea and to transit passage through straits used for international navigation; namely:









**NORWAY****M.Z.N. 40. 2002. LOS (Maritime Zone  
Notification) 20 September 2002**

Deposit by Norway of the list of geographical  
coordinates of points pursuant to article 16,  
paragraph 2, of the Convention

On 17 September 2002, Norway deposited with the Secretary-General, in accordance with article 16, paragraph 2, of the Convention, the following list of geographical coordinates:

**List of geographical coordinates of points as  
specified in the Regulations relating to the  
limit of the Norwegian territorial sea around  
Jan Mayen, as laid down by Royal Decree of**

30 A30A[ x10is0b42.1 Tf-2.2935 -2)5.4340 Tw( )TjET70.56 91 T9(l)4.85(.)7 T0.004227 Tw[16, pa1354O)4.2(n)10229(T.8(G

10°00'

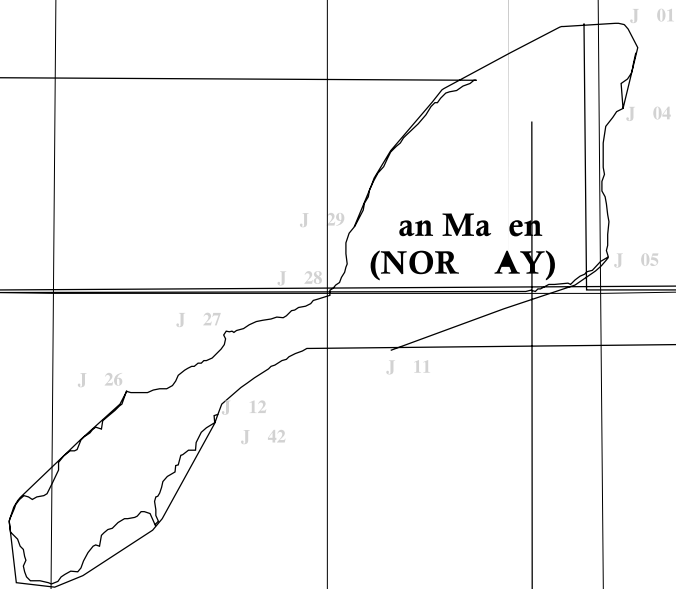
This designation  
does not imply  
acceptance by the  
International Hydrographic Organization

10°15'

10°00'

10°45'

GREENLAND  
SEA



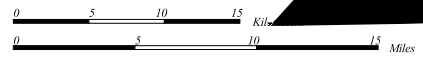
NORWAY  
SEA

NORWAY

Legal

Baselines of the territorial sea

Projection: Equidistant  
Scale: 1:50,000



**PAPUA NEW GUINEA**  
**M.Z.N. 41. 2002. LOS (Maritime Zone**













	Mr. Sayeman Bula-Bula, Professeur de droit de la mer, Université de Kinshasa

Dr. Hussein Kamal Badawi, Head, Marine and Fisheries Institute  
Dr. M. Amin Ibrahim, Head, Fisheries Department  
Dr. Khamis Abdel Hamid Hussein, Head, Fish Seeds Lab.

	Prof. Graeme Kelleher AO	Chair, Marine Sector Advisory Committee of Australia's Commonwealth Scientific and Industrial Research Organization, Great Barrier Reef Marine Park Authority





--	--	--

	Dr. Syed M. Hussain	Professor, Centre of Excellence in Marine Biology, Karachi
	Dr. Pirzada U. Siddiqui	Assistant Professor, Centre of Excellence in Marine Biology, Karachi
	Mr. Antonio La Vina	Under-Secretary for Legal and Legislative Affairs, Dept. Pakisgi







<b>BRAZIL</b>	
<p>Luiz Phillipe <b>DA COSTA FERNANDES</b> Vice-Admiral ® <b>BRAZIL</b></p>	<p>Mr. Luiz Roberto <b>SILVA MARTINS</b> UFRGS - Universidade Federal do Rio grande do Sul - CECO- Centro de Estudos de Geologia Costeira e Oceanica Campus do Vale - Predio 43/125 Av. Bento Goncalves 9500 91.541-970 Porto Alegre. KS Tel: 55-51-3166396 Fax: 55-51-3365011 <b>BRAZIL</b></p>
<b>BULGARIA</b>	
<p>Dr. George <b>JIEGAUM</b> Institute of Ecology, 1113 Sofia Gagarin Str.2 Tel: 3592-241793 Fax: 3592-705498 <b>BULGARIA</b></p>	<p>Mr. Emanuil D. <b>KOSUHAROV</b> Geological Institute Bulgarian Academy of Sciences "Akad.G.Bontchev" str. Bl.24 1113 Sofia Tel: 359-2-728010/7132246 Fax: 359-2-730268 <b>BULGARIA</b></p>
<b>CAMEROON</b>	
<p>Dr. Jean <b>FOLACK</b> Maître de Recherche Station de Recherches Halieutiques et Oceanographiques (SRHO) P.M.B. 77, Limbe South West Province Fax: (237) 39 15 16/42 03 12/35 13 57 <b>CAMEROON</b></p>	<p>Dr. Theodore <b>DJAMA</b> Chargé de Recherche Station de Recherches Halieutiques et Oceanographiques (SRHO) P.M.B. 77, Limbe South West Province Fax: (237) 33 26 94 <b>CAMEROON</b></p>
<b>CHILE</b>	
<p>Sr. Félix <b>GARCÍA VARGAS</b> Capitán de Corbeta Servicio Hidrográfico y Oceanográfico de la Armada de Chile Errázuri 232, Playa Ancha Casilla 324, Valparaíso Tel: 56 32 28 26 97 Fax: 56 32 28 35 37 E-mail: <a href="mailto:rnunez@shoa.cl">rnunez@shoa.cl</a> <a href="http://www.shoa.cl">http://www.shoa.cl</a> <b>CHILE</b></p>	<p>Dr. Rodrigo <b>NUÑEZ GUNDLACH</b> Capitán de Corbeta Servicio Hidrográfico y Oceanográfico de la Armada de Chile Errázuri 232, Playa Ancha Casilla 324, Valparaíso Tel: 56 32 28 26 97 Fax: 56 32 28 35 37 E-mail: <a href="mailto:rnunez@shoa.cl">rnunez@shoa.cl</a> <a href="http://www.shoa.cl">http://www.shoa.cl</a> <b>CHILE</b></p>



**CZECH REPUBLIC**

Prof. Vladimír **KOPAL**  
Charles University  
Prague

<b>GEORGIA</b>	
Prof. A. <b>KIKNADZE</b> Department of Geography Tbilisi State University Georgia, 380028, Tbilisi Av. J. Chauchauadze 1 Fax: (995-32) 22-11-03 <b>GEORGIA</b>	Prof. G. <b>METREVELI</b> Department of Geography Tbilisi State University Georgia, 380028, Tbilisi Av. J. Chauchauadze 1 Tel: (995-32) 64-85-17 Fax: (995-32) 22-11-03 <b>GEORGIA</b>
<b>GERMANY</b>	
Prof. Dr. Jens <b>MEINCKE</b> Zentrum für Meeres-und Klimaforschung Institut für Meeresforschung Troplowitzstr. 7 22529 Hamburg Tel: 49 40 42838 5985 Fax: 49 40 42838 4644 e-mail: meincke@ifm.uni-hamburg.de <b>GERMANY</b>	Mr. Dieter <b>ROTH</b> Bundesamt für Seeschifffahrt und Hydrographie Postfach 30 12 20 20305 Hamburg Tel: 4940 3190 2000 Fax: 4940 3190 5000 e-mail: <a href="mailto:roth@bsh.d400.de">roth@bsh.d400.de</a> <b>GERMANY</b>
<b>INDIA</b>	

**Dr. M. D. ZINGDE**

**IRAQ**

Dr. M. Mohamed **ABDUL-RAZAK**

<b>LEBANON</b>	
<p>Dr. Mary <b>ABBOU ABI SAAB</b>  Marine Research Centre  c/o Prof. Dr. Hafez Kobeissi  Secretary General  CNRS  Tel: 961 1 822 670  Fax: 961 1 822 639  <b>LEBANON</b></p>	
<b>MALAYSIA</b>	
<p>Miss Choo <b>POH SZE</b>  Senior Fisheries Officer  Fisheries Research Institute  11960 Batu Maung  Penang  Tel: 04 626 3925  Fax: 04 626 2210  <b>MALAYSIA</b></p>	<p>Dr. Phang <b>SIEW MOI</b>  Associate Professor  Universiti Malaya  50603 Kuala Lumpur  Tel: 03 759 4610  Fax: 03 756 8940  <b>MALAYSIA</b></p>
<b>MAURITIUS</b>	
<p>Mr. Munesh <b>MUNBODH</b>  Principal Fisheries Officer  Fisheries Division  Ministry of Fisheries and Cooperatives  Albion Fisheries Research Centre  Albion, Petite Rivière  Tel: 230 238 4925  Fax: 230 238 4184  e-mail: fish@intnet.mu  <b>MAURITIUS</b></p>	<p>Mr. Mohammad Ismet <b>JEHANGEER</b>  Divisional Scientific Officer  Fisheries Division  Ministry of Fisheries and Cooperatives  Albion Fisheries Research Centre  Albion, Petite Rivière  Tel: 230 238 4925  Fax: 230 238 4184  e-mail: fish@intnet.mu  <b>MAURITIUS</b></p>
<b>MOZAMBIQUE</b>	
<p>Mr. Adriano <b>MACIA</b>  Marine Ecology  c/o Dr. Januario MUTAQUIHA  Secretary General a.i.  Comissao Nacional para a UNESCO  45 Dr. Egas Moniz  C.P. 3674  Tel: 258 490261 – 491766  Fax: 258 491 766  Tlx: 491766  <b>MOZAMBIQUE</b></p>	<p>Mr. Domingos <b>GOVE</b>  c/o Dr. Januario Mutaquiha  Mr. John <b>HATTON</b>  Resource Management and Dynamics of MANGAIS  (Coastal Plants)  c/o Dr. Januario Mutaquiha  Mr. Salomao <b>BANDEIRA</b>  c/o Dr. Januario Mutaquiha  <b>MOZAMBIQUE</b></p>

**NETHERLANDS**

Professor A.H.A. SOONS

<b>RUSSIAN FEDERATION</b>	
<p>Dr. Vassili N. <b>ZHIVAGO</b>            Head. Division of the World Ocean,            Climate and Earth Sciences            Ministry of Science and Technologies            Executive Secretary, National Oceanographic            Committee of the Russian Federation            11, Tverskaya Street            Moscow 123 242            Tel: 7095 229 03 64            Fax: 7095 925 96 09            e-mail: zhivago@minstp.ru  <b>RUSSIAN FEDERATION</b></p>	<p>Dr. Anatoly L. <b>KOLODKIN</b>            President, Association of Maritime Law            3B. Koptersky pr.            Moscow 125319            Tel: 7 095 151 7588            Fax: 7 095 152 0916  <b>RUSSIAN FEDERATION</b></p>
<b>SENEGAL</b>	
<p>Mr. Yérím <b>THIOUB</b>            Président du Comité Technique National pour l'Océan            Ministère de la Pêche et des Transports            Maritimes, Building Administrative            4ème étage – BP 4050            Tel: 221 822 6245            Fax: 221 823 8720            e-mail: <a href="mailto:oepts@syfed.refer.sn">oepts@syfed.refer.sn</a>  <b>SENEGAL</b></p>	<p>Mr. Mamadou <b>DIALLO</b>            Océanologue Biologiste,            Chercheur au Centre de Recherches Océanographiques            Comité Technique National pour l'Océan            Ministère de la Pêche et des Transports            Maritimes, Building Administrative            4ème étage – BP 4050            Tel: 221 822 6245            Fax: 221 823 8720            e-mail: <a href="mailto:oepts@syfed.refer.sn">oepts@syfed.refer.sn</a>  <b>SENEGAL</b></p>
<b>SAINT LUCIA</b>	
<p>Mr. Horace Denis <b>WALTERS</b>            Chief, Fisheries Officer            Fisheries Management Unit            Ministry of Agriculture, Lands, Fisheries &amp;            Cooperatives            5<sup>th</sup> Floor NIS Building, Castries            Tel: 809 452 6172            Fax: 809 453 6314  <b>SAINT LUCIA, W.I.</b></p>	<p>Mr. Kieth E. <b>NICHOLS</b>            Fisheries Department            Ministry of Agriculture, Lands, Fisheries            and Cooperatives            5<sup>th</sup> Floor NIS Building, Castries            Tel: 809 452 3504/2526  <b>SAINT LUCIA, W.I.</b></p>



**SPAIN**

D. Carlos

<b>TUNISIA</b>	
<p>Prof. Ktari Mohamed <b>HEDI</b>  President, Université de Sfax  c/o Mr. Abdelbaki Hermassi  L'Ambassadeur, Délégué Permanent  Délégation Permanente de la Tunisie  Auprès de l'UNESCO  1, rue Miollis  75732 Paris, Cedex 15  Tel: 33 1 45 68 2991  Fax: 33 1 40 56 0422  <b>UNESCO HOUSE</b></p>	<p>Prof. El Abed <b>AMOR</b>  Directeur Général  Institut National Scientifique et Technique  d'Océanographie et de Pêche  2025, Slammbo  c/o Mr. Abdelbaki Hermassi  L'Ambassadeur, Délégué Permanent  Délégation Permanente de la Tunisie  Auprès de l'UNESCO  1, rue Miollis  75732 Paris, Cedex 15  Tel: 33 1 45 68 2991  Fax: 33 1 40 56 0422  <b>UNESCO HOUSE</b></p>
<b>UKRAINE</b>	
<p>Prof. Valeri <b>EREMEEV</b>  Marine Hydrophysical Institute  National Academy of Sciences of Ukraine  2, Kapitanska Str.  Sebastopol 99 000  Crimea  Tel: 380 692 54 04 52  Fax: 380 692 55 42 53  E-mail: <a href="mailto:eremeev@mhi2.sebastopol.ua">eremeev@mhi2.sebastopol.ua</a>  eremeev@alpha.mhi.iuf.net  <b>UKRAINE</b></p>	<p>Prof. Yuri <b>SHEMSHUCHENKO</b>  Director, Institute of State and Law  National Academy of Sciences of Ukraine  4, Tryokhsvyatytska Str.  Kyiv  Tel: 380 44 228 51 55  Fax: 380 44 228 54 74  e-mail: <a href="mailto:jus@ukrpack.net">jus@ukrpack.net</a>  <b>UKRAINE</b></p>
<b>UNITED KINGDOM</b>	
<p>Dr. Mike <b>HEATH</b>  C/o Dr. David PUGH  Southampton Oceanography Centre  Empress Dock  Southampton S014 32H  Tel: 44 23 80 59 66 12  Fax: 44 23 80 59 63 95  e-mail: <a href="mailto:d.pugh@soc.soton.ac.uk">d.pugh@soc.soton.ac.uk</a>  <b>UNITED KINGDOM</b></p>	
<b>URUGUAY</b>	
<p>Capitán de Navío Ricardo <b>DUPONT RODRIGUEZ</b>  c/o Permanent Delegation of Uruguay  <b>UNESCO HOUSE</b></p>	

4. List of experts in the field of navigation, including pollution from vessels and by dumping, maintained by the International Maritime Organization (communicated on 2 July 1999)

--	--

